

WEST SUSSEX COUNTY COUNCIL
((ARUN DISTRICT) (PARKING PLACES AND TRAFFIC REGULATION)
(CONSOLIDATION NO) ORDER 2010)
(ANGMERING: STATION ROAD AND VARIOUS ROADS AMENDMENT) ORDER 2012

ANGMERING: LOCATION OF WAITING RESTRICTIONS



KEY:

- OS TILE GRID
- PARKING TILE GRID
- LOCATION OF WAITING RESTRICTIONS
- ANGMERING PARISH BOUNDARY
- ANGMERING ROAD NETWORK

WEST SUSSEX COUNTY COUNCIL
((ARUN DISTRICT) (PARKING PLACES & TRAFFIC REGULATION)
(CONSOLIDATION)
ORDER 2010)

(ANGMERING: STATION ROAD AND VARIOUS ROADS AMENDMENT) ORDER 2012

West Sussex County Council in exercise of their powers under Sections 1 (1) 2 (1) and (2), 4 (2), 45, 46, 49 and 53 and Part IV of Schedule 9 of the Road Traffic Regulation Act 1984 ("the Act") as amended and of all other enabling powers and after consultation with the Chief Officer of Police in accordance with Part III of Schedule 9 to the Act hereby make the following Order:-

1. This Order shall come into operation on the Twenty Sixth day of March 2012 and may be cited as "West Sussex County Council ((Arun District) (Parking Places & Traffic Regulation) (Consolidation) Order 2010) (Angmering: Station Road and Various Roads Amendment) Order 2012".
2. The "West Sussex County Council (Arun District) (Parking Places & Traffic Regulation) (Consolidation) Order 2010" is hereby amended by the replacement of the plans specified in the First Schedule to this Order, with the plans specified in the Second Schedule to this Order, attached hereto.

FIRST SCHEDULE
Plans to be Replaced

TQ0603NES (Issue Number 1)
TQ0603SEN (Issue Number 1)
TQ0604NEN (Issue Number 1)
TQ0605SES (Issue Number 1)

SECOND SCHEDULE
Replacement Plans

TQ0603NES (Issue Number 2)
TQ0603SEN (Issue Number 2)
TQ0604NEN (Issue Number 2)
TQ0605SES (Issue Number 2)

I HEREBY CERTIFY THIS TO
BE A TRUE COPY OF THE
ORIGINAL DOCUMENT

Tony Kenward
.....
Authorised Officer


WEST SUSSEX COUNTY COUNCIL

THE Common Seal of THE
WEST SUSSEX COUNTY COUNCIL
was hereto affixed the
TWENTY SECOND
day of MARCH 2012

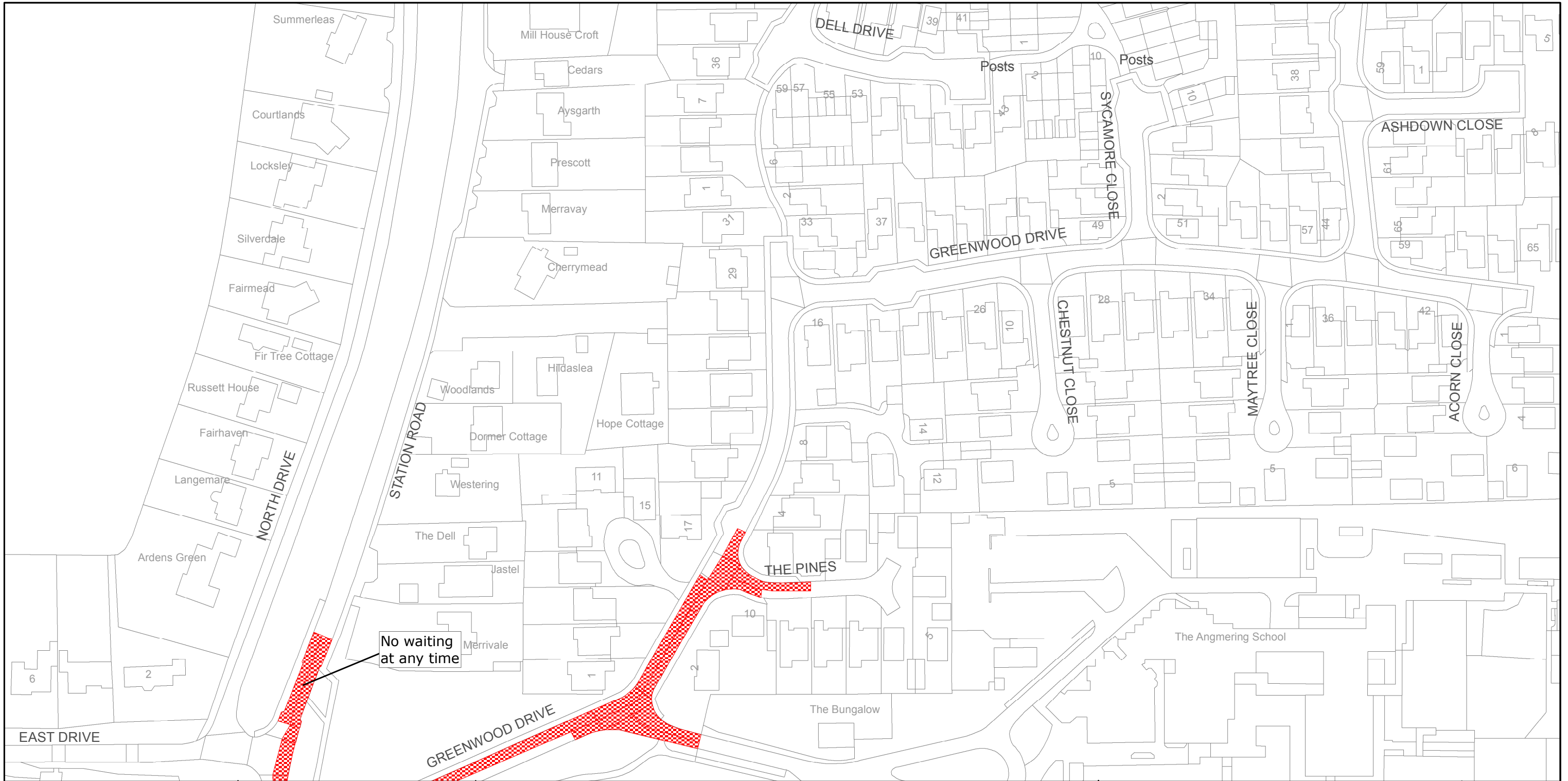
D. Rawlands

Authorised Signatory

JEA-010-MM



04/08 DELEGATED AUTHORITY



No waiting
at any time



West Sussex County Council
Communities & Infrastructure
The Grange
Tower Street
Chichester
West Sussex
PO19 1RH

ARUN DISTRICT: ANGMERING
WAITING RESTRICTIONS

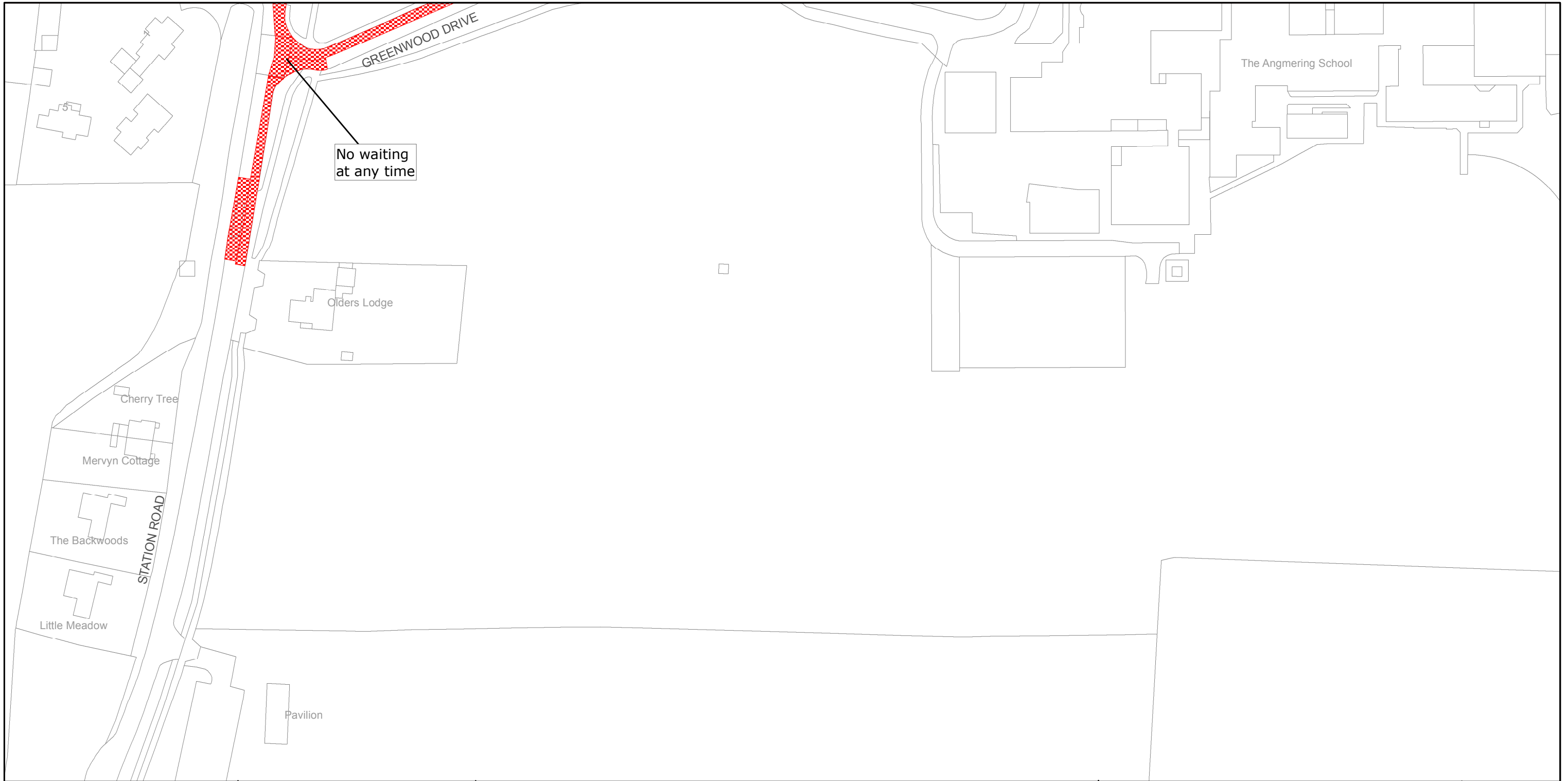
Reproduced from or based upon 2010 Ordnance Survey mapping with permission of the Controller of HMSO (c) Crown Copyright reserved.
Unauthorised reproduction infringes Crown copyright and may lead to prosecution or civil proceedings West Sussex County Council Licence No. 100018485

TILE REF NO:
TQ0603NES

SHEET ISSUE NO 2
SHEET ACTIVE FROM - 26/03/2012

N

SCALE:
1:1250
at A3 size



West Sussex County Council
Communities & Infrastructure
The Grange
Tower Street
Chichester
West Sussex
PO19 1RH

ARUN DISTRICT: ANGMERING
WAITING RESTRICTIONS

Reproduced from or based upon 2010 Ordnance Survey mapping with permission of the Controller of HMSO (c) Crown Copyright reserved.
Unauthorised reproduction infringes Crown copyright and may lead to prosecution or civil proceedings West Sussex County Council Licence No. 100018485

TILE REF NO:
TQ0603SEN

SHEET ISSUE NO 2
SHEET ACTIVE FROM - 26/03/2012



SCALE:
1:1250
at A3 size



West Sussex County Council
Communities & Infrastructure
The Grange
Tower Street
Chichester
West Sussex
PO19 1RH

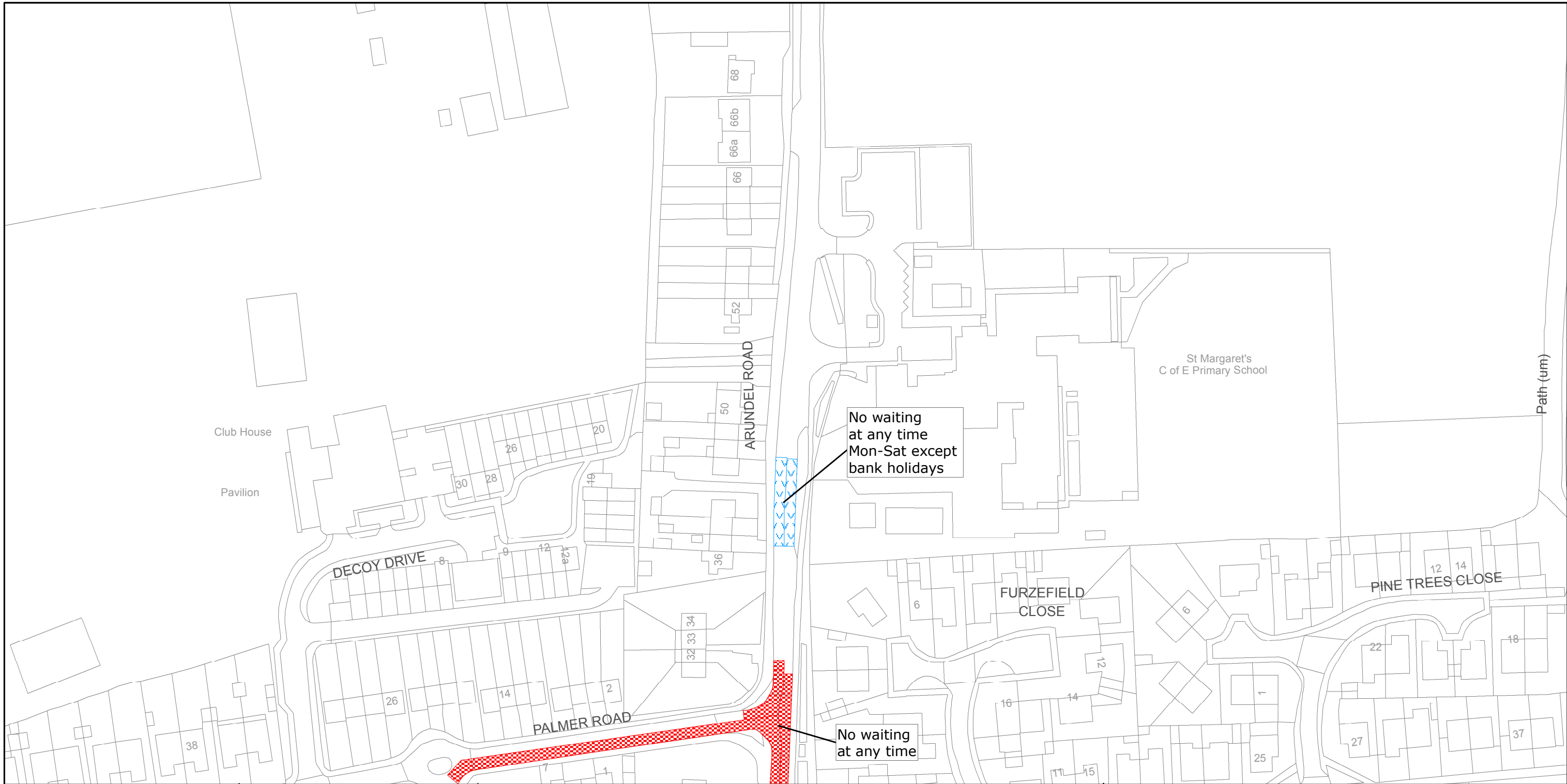
ARUN DISTRICT: ANGMERING
WAITING RESTRICTIONS

Reproduced from or based upon 2010 Ordnance Survey mapping with permission of the Controller of HMSO (c) Crown Copyright reserved.
Unauthorised reproduction infringes Crown copyright and may lead to prosecution or civil proceedings West Sussex County Council Licence No. 100018485

TILE REF NO:
TQ0604NEN

SHEET ISSUE NO 2
SHEET ACTIVE FROM - 26/03/2012

N
SCALE:
1:1250
at A3 size



West Sussex County Council
Communities & Infrastructure
The Grange
Tower Street
Chichester
West Sussex
PO19 1RH

ARUN DISTRICT: ANGMERING
WAITING RESTRICTIONS

Reproduced from or based upon 2010 Ordnance Survey mapping with permission of the Controller of HMSO (c) Crown Copyright reserved.
Unauthorised reproduction infringes Crown copyright and may lead to prosecution or civil proceedings West Sussex County Council Licence No. 100018485

TILE REF NO:
TQ0605SES

SHEET ISSUE NO 2
SHEET ACTIVE FROM - 26/03/2012

N
SCALE:
1:1250
at A3 size